


ALLEGATO D
STRADE CON CARREGGIATA SINO A 4,00 m



Area di ripristino



Area di scavo




Figura n° 1 Scavo longitudinale alla carreggiata

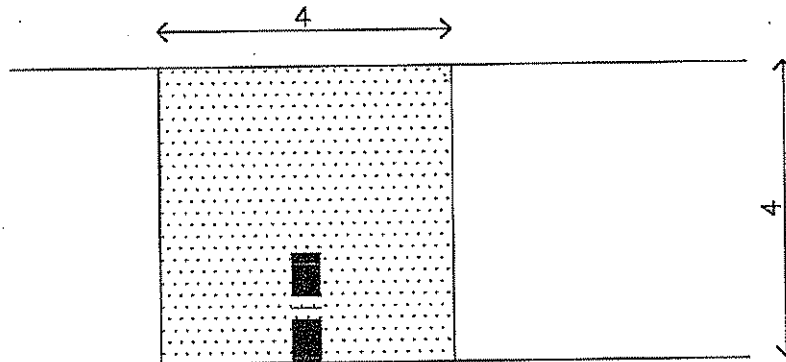


Figura n° 2 Scavo trasversale alla carreggiata

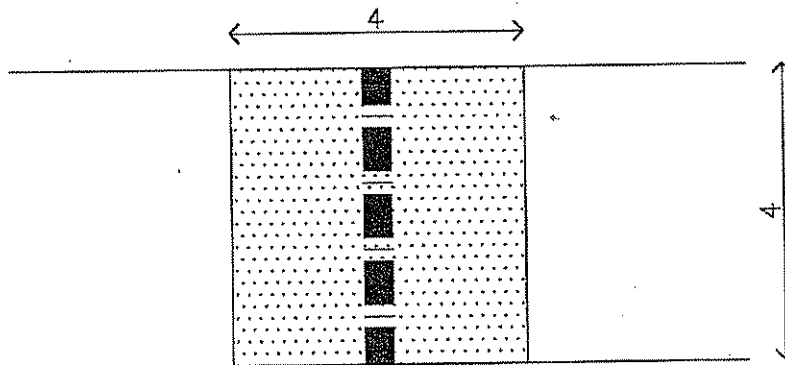



Figura n° 3 Scavo trasversale alla carreggiata

ALLEGATO E
STRADE CON CARREGGIATA SINO A 4,00 m



Area di ripristino



Area di scavo




Figura n° 4

Scavi multipli trasversali alla carreggiata

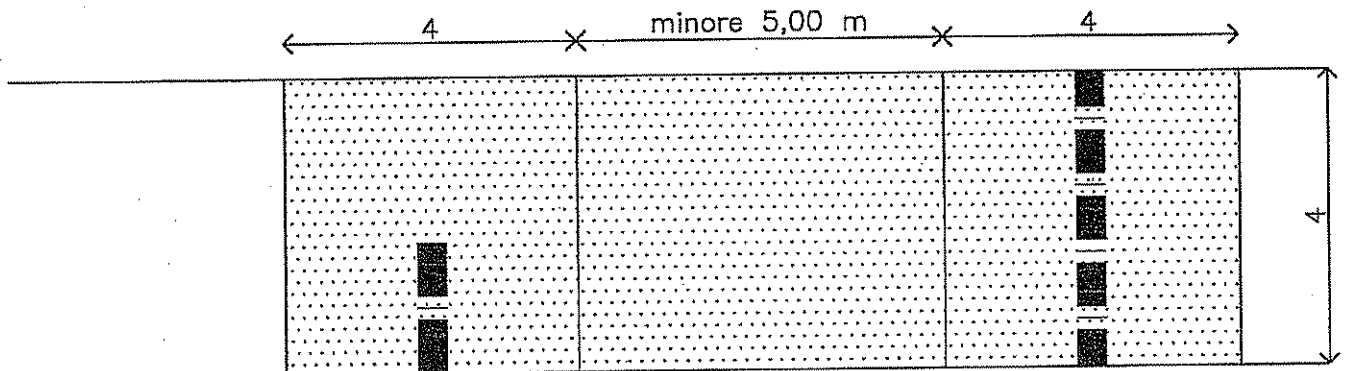


Figura n° 5

Scavi multipli trasversali alla carreggiata

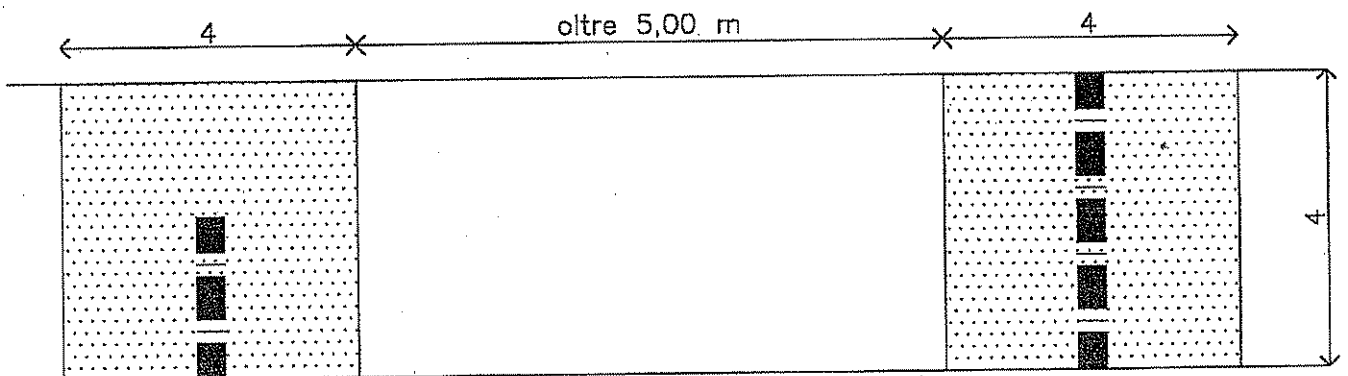


Figura n° 6

Scavi multipli trasversali alla carreggiata

ALLEGATO F
STRADE CON CARREGGIATA OLTRE 4,00 m

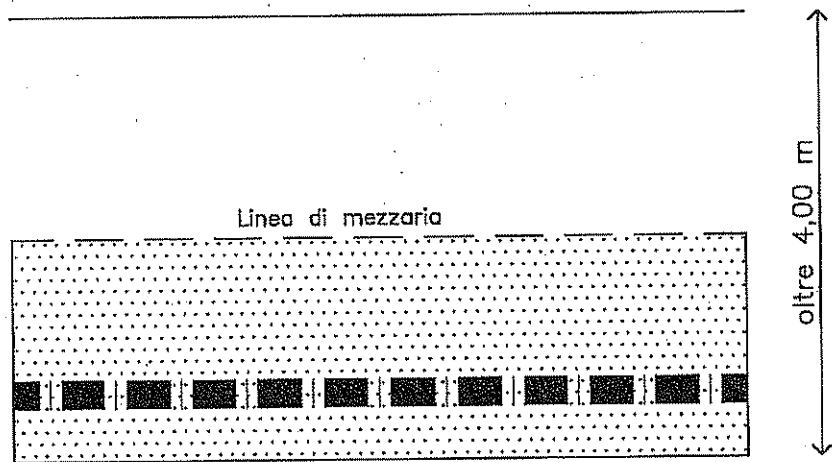


Figura n° 7 Scavo longitudinale alla carreggiata

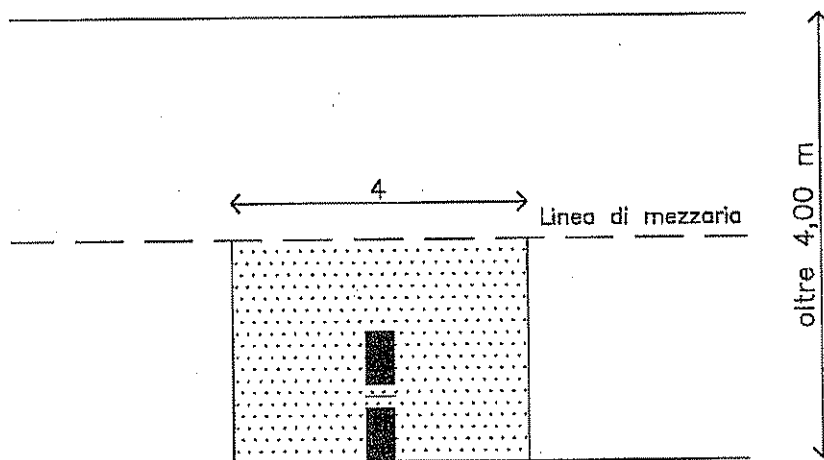


Figura n° 8 Scavo trasversale alla carreggiata

ALLEGATO G
STRADE CON CARREGGIATA OLTRE 4,00 m

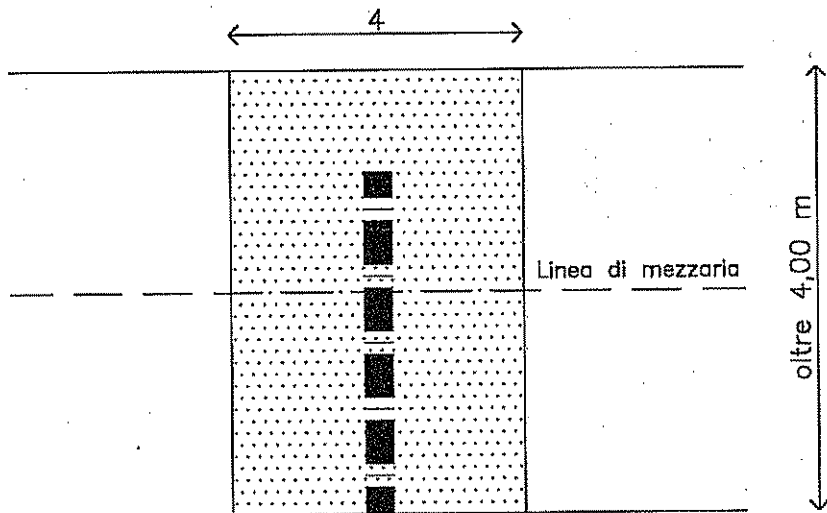


Figura n° 9 Scavo trasversale alla carreggiata

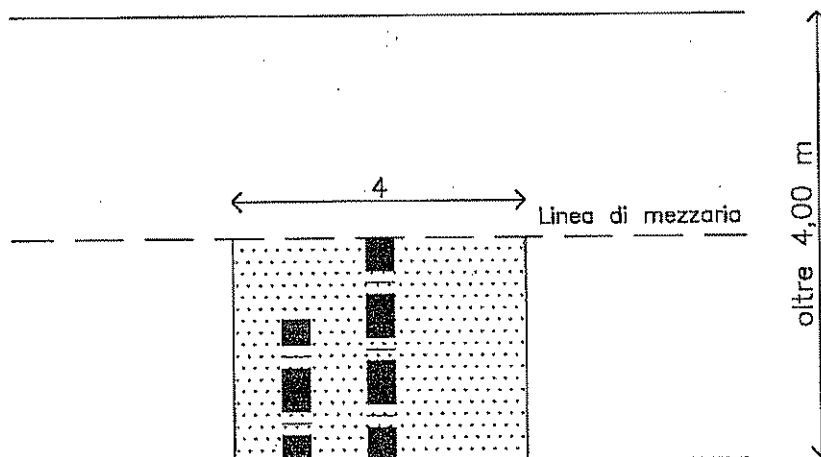


Figura n° 10 Doppio scavo trasversale alla carreggiata

ALLEGATO H
STRADE CON CARREGGIATA OLTRE 4,00 m

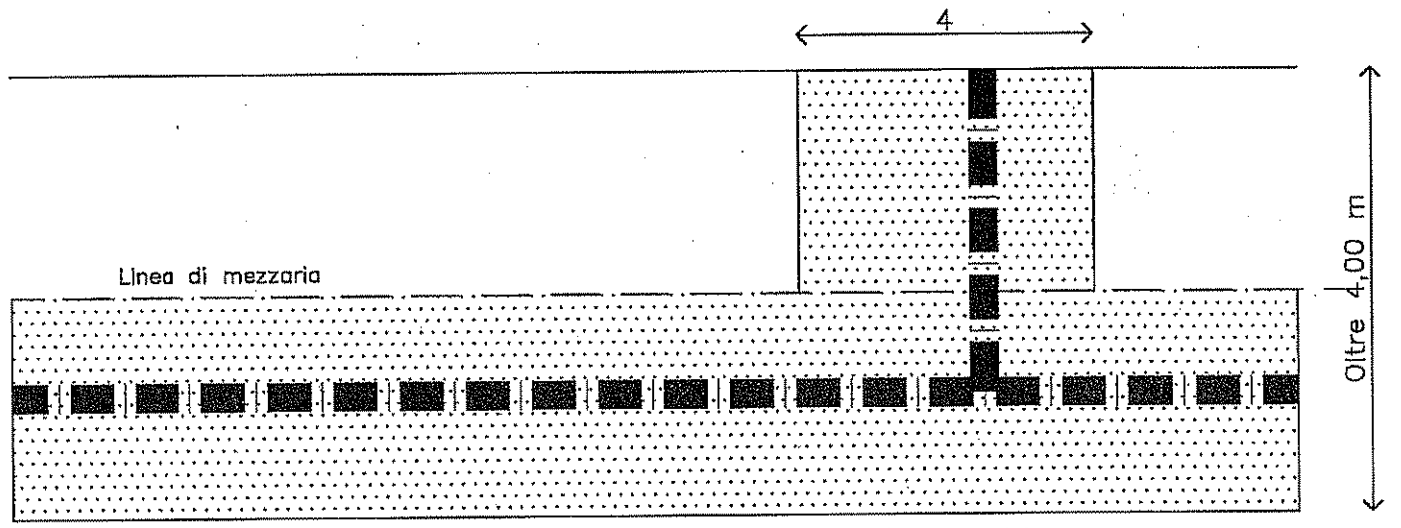



Figura n° 11 Scavi longitudinale e trasversali alla carreggiata

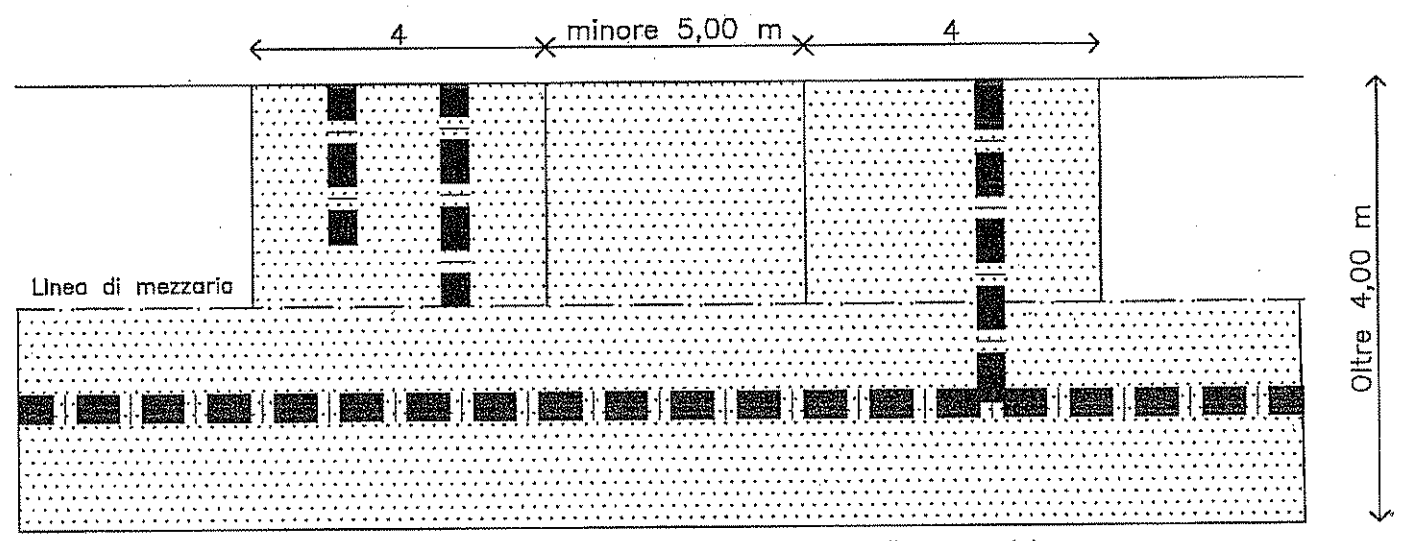


Figura n° 12 Scavi longitudinale e trasversali alla carreggiata

ALLEGATO I
STRADE CON CARREGGIATA OLTRE 4,00 m

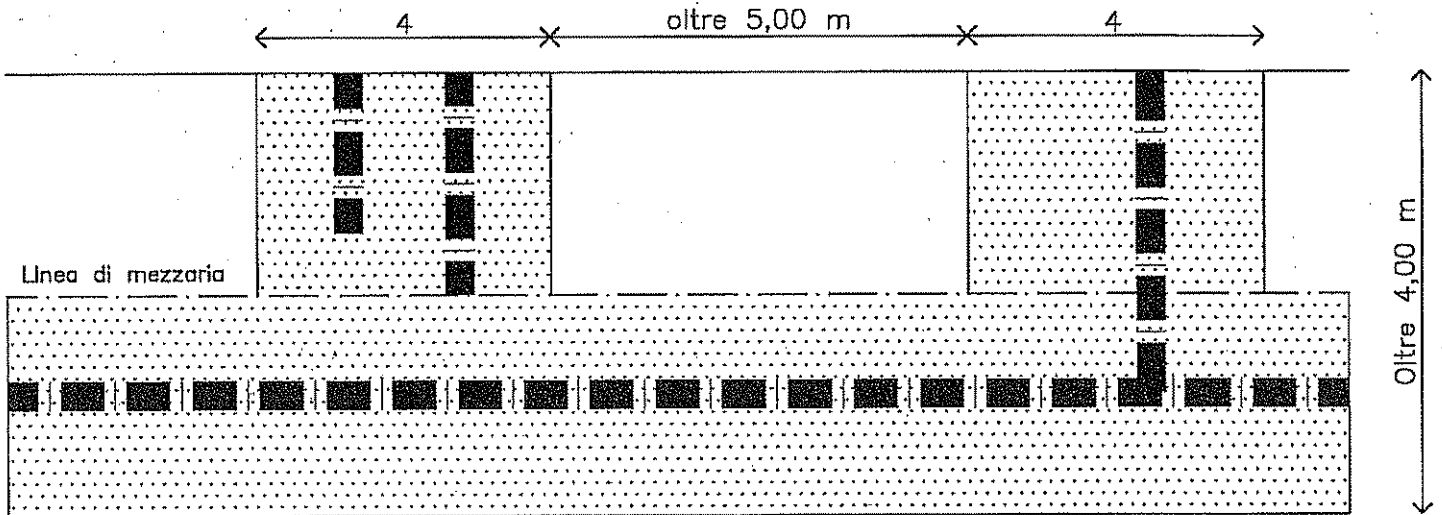


Figura n° 13

Scavi longitudinali e trasversali multipli alla carreggiata




Figura n° 14

Scavo al centro della carreggiata